

Conway Blueways Trail and the Waccamaw River Blue Trail

The Conway Blueways Trail starts and ends at the City Marina and includes a short portion of the Waccamaw before turning and extending into Kingston Lake and then Crabtree Canal. Expect to spend at least half a day on your trip. This section is part of the overall **Waccamaw River Blue Trail** that when completed starts at the North Carolina border and runs through Horry County and Georgetown County. America Rivers,, The Waccamaw RIVERKEEPER®, the Pee Dee Land Trust in partnership and collaboration with communities in both counties to improve recreational opportunities and preserve critical habitat along the River. Blue trails are used by paddlers, fishermen, hikers, picnickers, and provide a quiet way to relax and get exercise. For more information on the Conway Blueways Trail and the Waccamaw River Blue Trail contact: the City of Conway @ 843-488-9888; America Rivers @ 843-957-2367; or Waccamaw RIVERKEEPER at 843-349-4007.

Canoeing/Kayaking Safety Tips

- Always wear a life jacket.
- Carry an extra paddle and secure the paddle in the boat in case the boat capsizes.
- Supplies you need include first aid kit, insect repellent, sunscreen.
- As with cycling have your emergency and medical information with you.
- Invest in a waterproof bag for items that should not get wet.
- Let someone know about your route and time of departure and arrival.



229 Main Street

PO Box 1075

Conway, SC 29526

Phone; 843-248-1760

Fax: 843248-1769

Email: cityhall@cityofconway.com

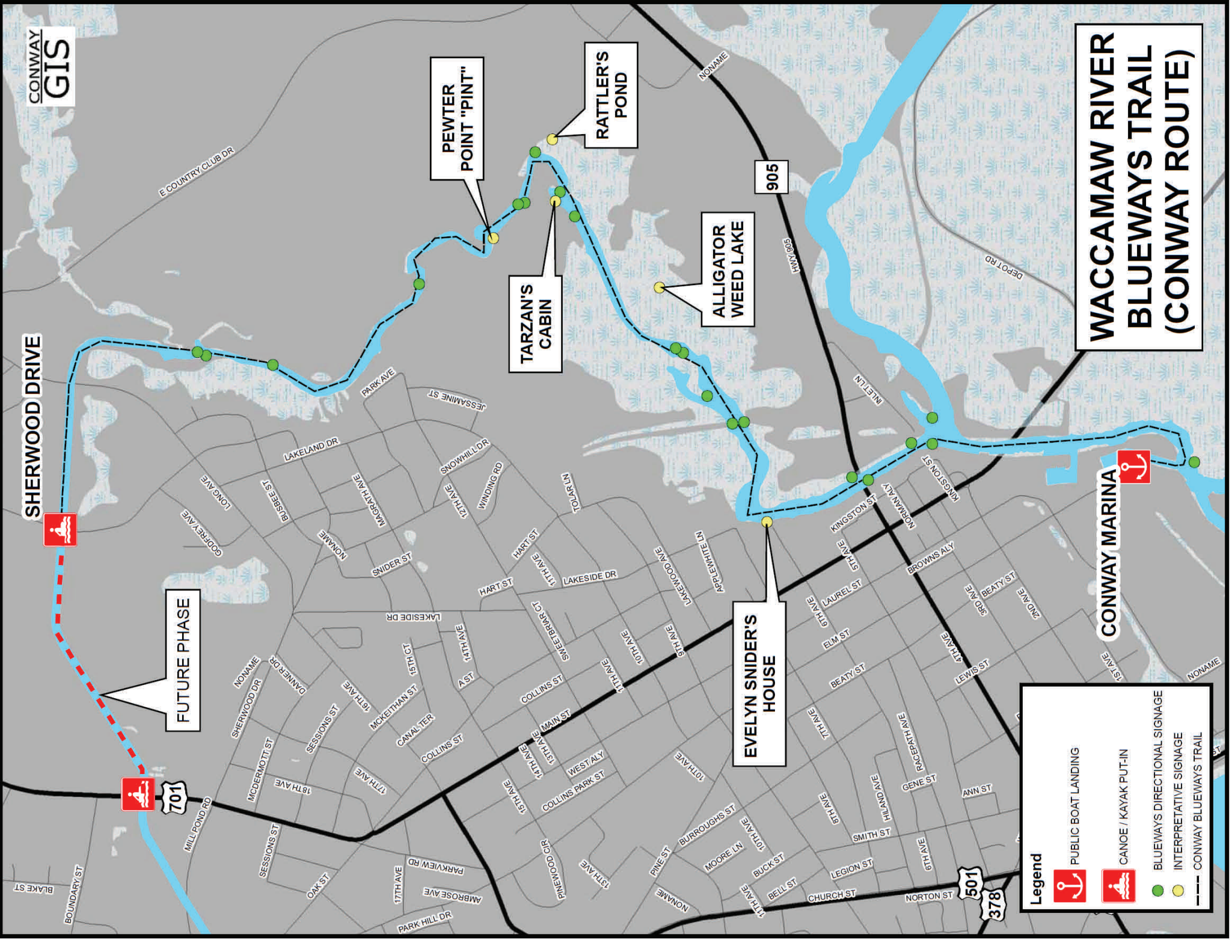
September 2009



Blueways PADDLE TRAIL



WACCAMAW RIVER BLUEWAYS TRAIL (CONWAY ROUTE)



FUTURE PHASE

PEWTER
POINT "PINT"

TARZAN'S
CABIN






RATTLER'S
POND

ALLIGATOR
WEED LAKE

EVELYN
SNIDER'S
HOUSE

CONWAY MARINA

Legend

-  PUBLIC BOAT LANDING
-  CANOE / KAYAK PUT-IN
-  BLUEWAYS DIRECTIONAL SIGNAGE
-  INTERPRETATIVE SIGNAGE
-  CONWAY BLUEWAYS TRAIL